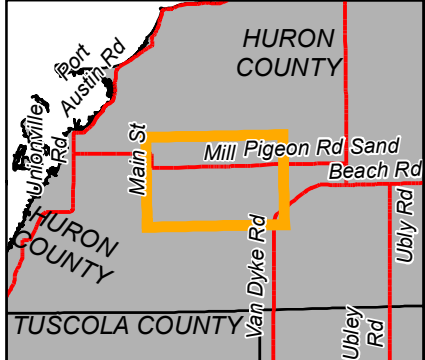
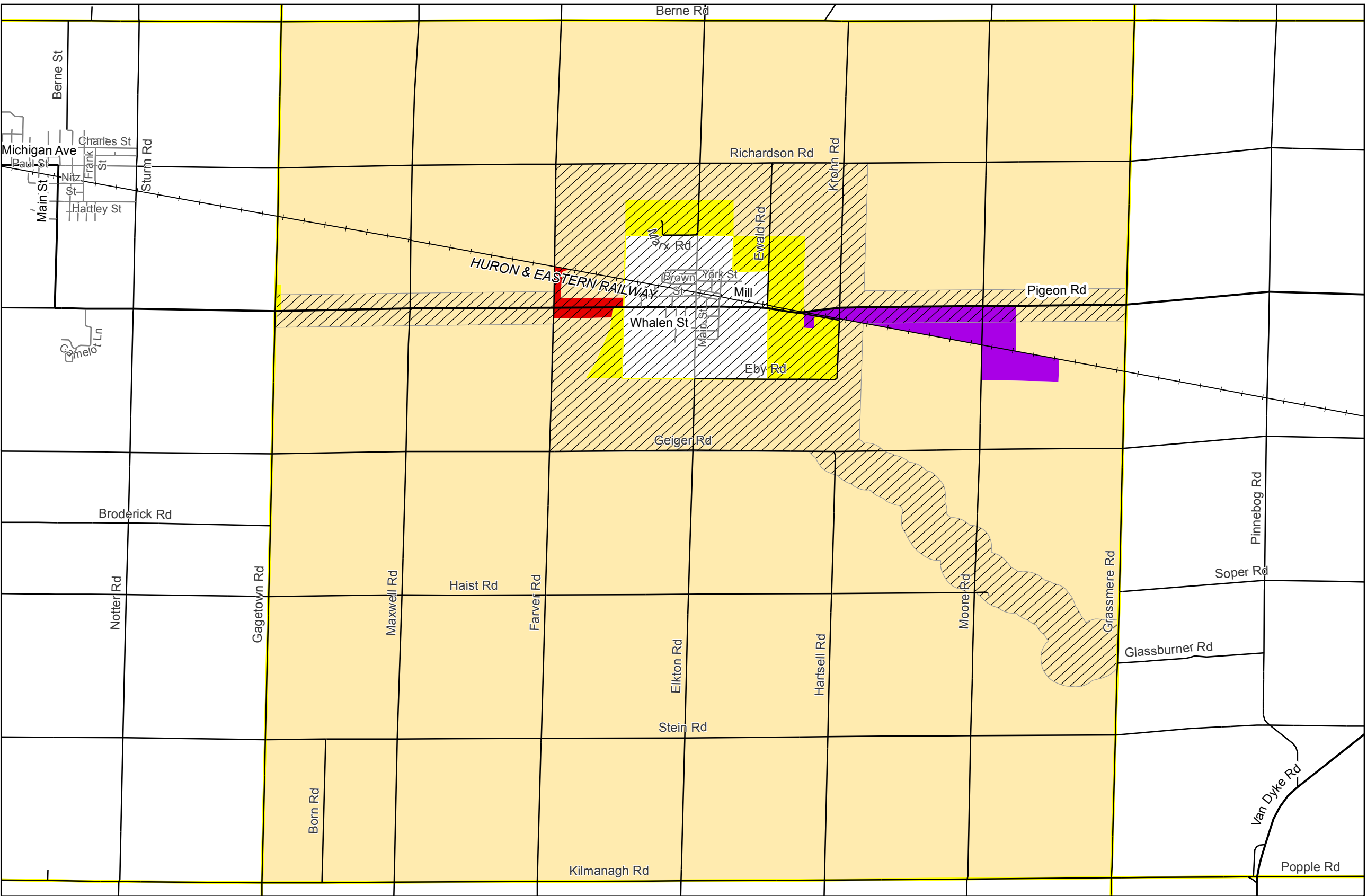


# ZONING MAP

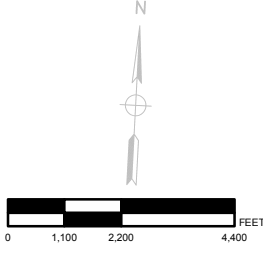
## OLIVER TOWNSHIP, MICHIGAN

HURON COUNTY, MICHIGAN

PATH: Q:\PROJECTS\2015\OLIVER TOWNSHIP ZONING UPDATES 2015\MAPPING\1\X17 TEMPLATE ZONING.MXD, PRINTED ON: 6/29/2016, BY: CLAWSON/JL



AREA MAP  
NOT TO SCALE



**LEGEND**

- Zoning**
- AP: Agricultural Preservation District
  - R-2: Village Residential District
  - C-2: Regional Commercial District
  - M-1: Industrial/Manufacturing District
  - Wind Energy Exclusion Zone

SAGINAW'S OFFICE  
230 S Washington Ave  
Saginaw, MI 48607  
Tel. 989-754-4747  
www.SpicerGroup.com

Date	June 2016
Scale	1" = 3,734'